

Secretaria de Meio Ambiente e Desenvolvimento Sustentável - SEMAD

Centro de Informações Meteorológicas e Hidrológicas do Estado de Goiás - CIMEHGO

Sala de Situação de Monitoramento de Riscos e Desastres Naturais

Visite: <https://www.meioambiente.go.gov.br/cimehgo> ou <https://www.cimehgo.meioambiente.go.gov.br/>

 [@cimehgo.semad](https://www.instagram.com/cimehgo.semad)

Boletim nº: 0117

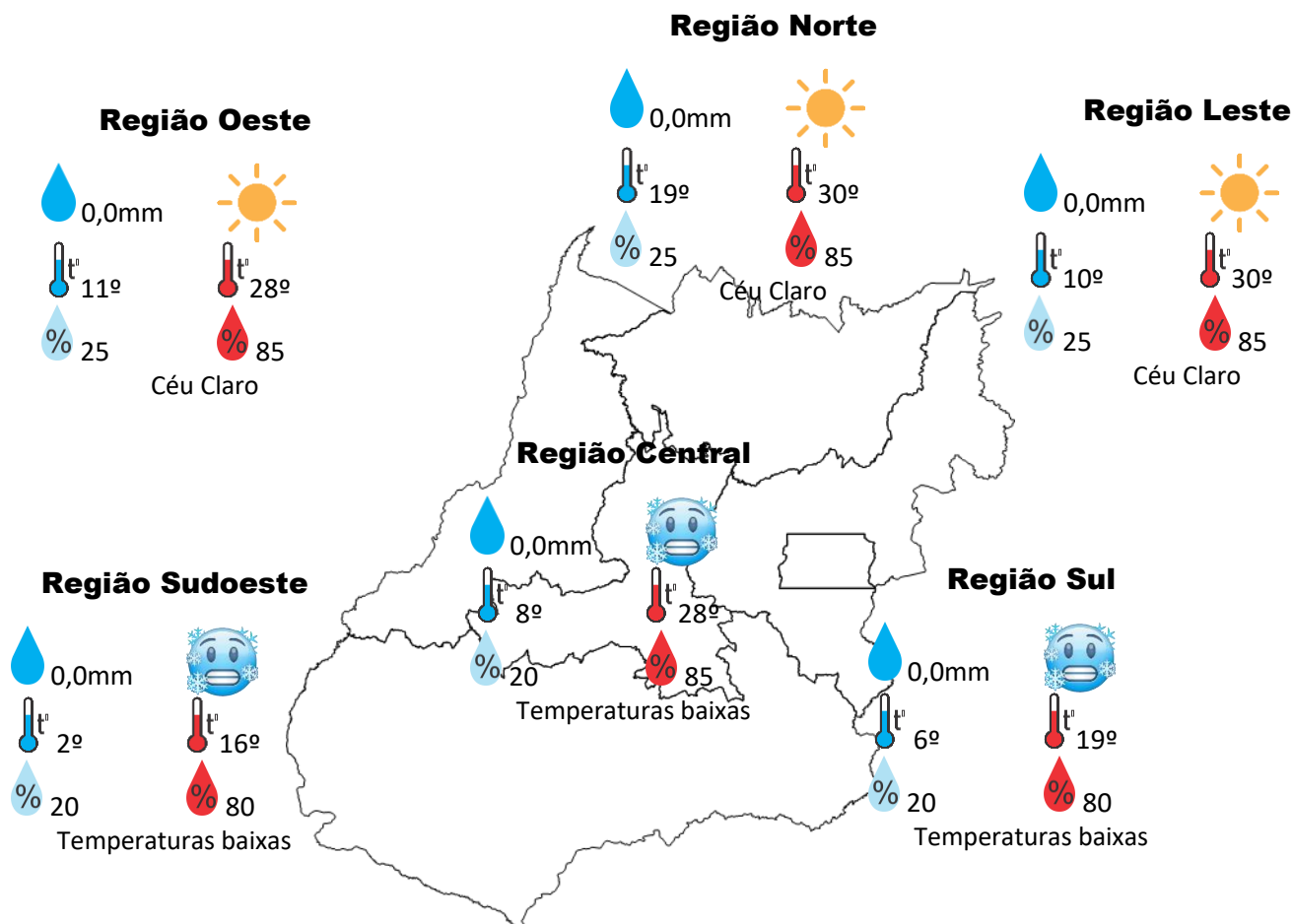
Elaborado na data: 17/05/2022

Previsão para data: 18/05/2022

Informações do Tempo para o Estado

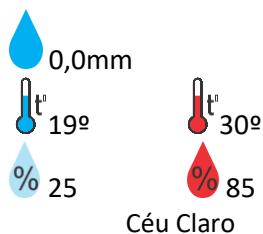
**Quarta-feira** Céu claro, mas devido ao avanço do ar frio de origem polar teremos o declínio das temperaturas com destaque para região centro sul do Estado.

**Capital:** Céu claro, temperatura máxima podendo chegar aos 20°C e umidade relativa do ar variando entre 20% a 80%, o nascer do sol será às 06:34hs e o pôr do sol às 17:52hs.

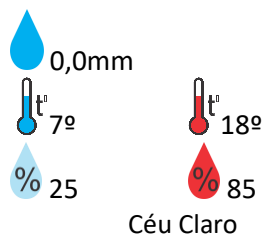


## Previsão para alguns municípios:

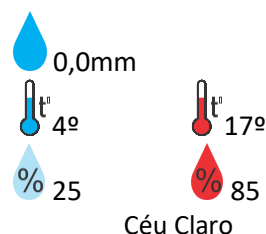
### Porangatu



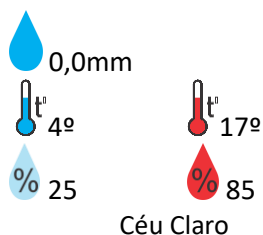
### Catalão



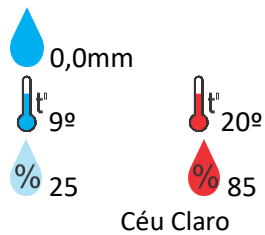
### Jataí



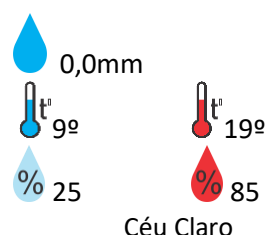
### Rio Verde



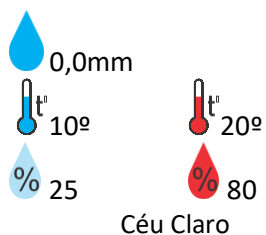
### Luziânia



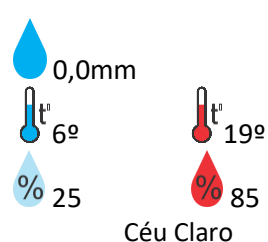
### Anápolis



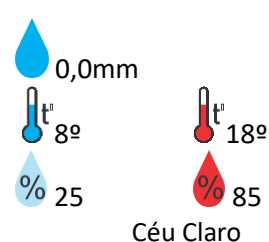
### Goiânia



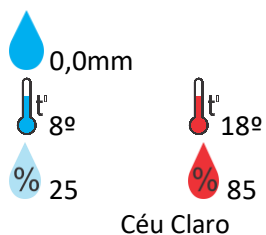
### Itumbiara



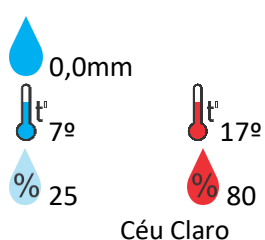
### Ouvidor



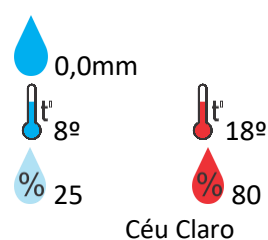
### Goiandira



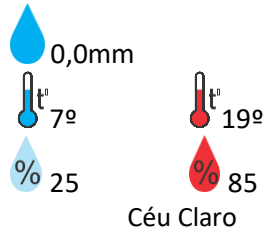
### Três Ranchos



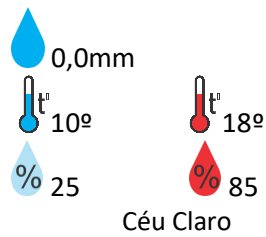
### Cumari



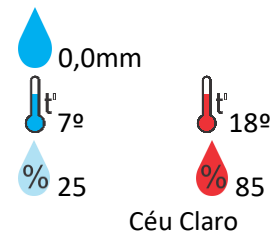
### Anhanguera



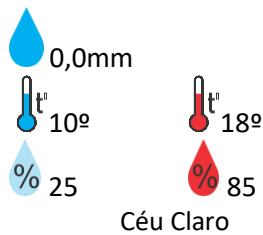
### Ipameri



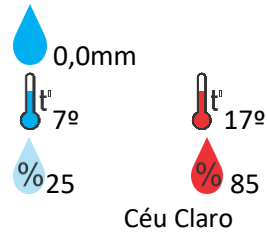
### Nova Aurora



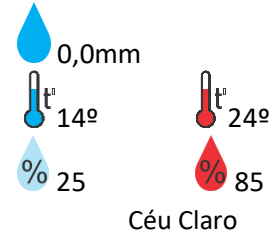
### Cristalina



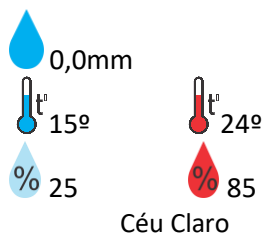
### Santa Helena



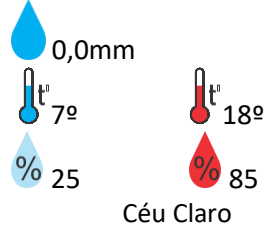
### Ceres



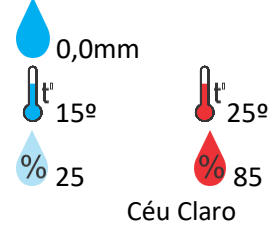
### Goianésia



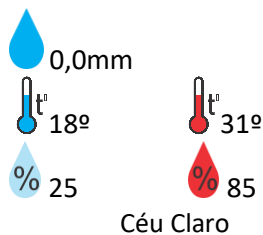
### Davinópolis



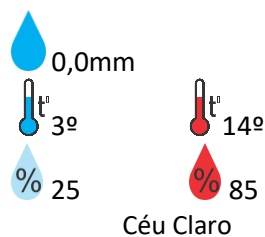
### Rubiataba



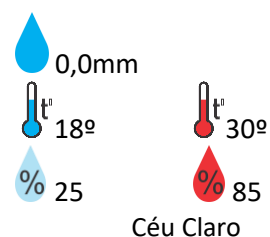
### Flores de Goiás



### Chapadão do Céu



### Cavalcante



**OBS:** As informações contidas nesse boletim do tempo levam em consideração dados das variáveis meteorológicas previstas por modelos meteorológicos e análise de imagens de satélite do dia 17/05/2022 às 10:00 horas.